Index x map 1, 2 x 05 missing

Accessions
241.015.

* Atlas 1010.2.B55
Shelf No.
~~Map 1002.68~~

Received Jan. 1. 1878.

LIST OF MAPS

1. A Map of the World, as known to the Antients.
2. The World, with Greece and Italy, according to Justin.
3. Ancient Greece, in its whole Extent.
4. Hellas, or Greece, with the Kingdom of Croefus, according to Herodotus.
5. The Roman Empire, at its Beginning, according to Florus.
6. The Roman Empire in its growing State, according to Florus.
7. The Roman Empire, according to the Commentaries of Caesar.
8. The Roman Empire, according to Lucan.
9. The Roman Empire at its highest State, in the Reign of Trajan.
10. The conquests made my Pyrrhus, King of Epirus, according to Plutarch, ante Christum 280.
11. The Expedition of Hannibal into Italy, ante Christum 216.
12. A View of the Civil War between Pompey and Caesar.
13. The African War, according to Julius Caesar.
14. Syria, and Assyria, according to Ptolemy and others.
15. The Persian Empire under Cyrus the Great.
16. The Persian Empire, divided by Darius Hystaspis into 20 Provinces.
17. The Return of so many of the 10,000 Greeks as survived the Battle of Cunaxa, according to Xenophon, ante Christum 400.
18. The several Expeditions of Alexander the Great, according to Q. Curtius, Arrian, and others, ante Christum 330.
19. The Dominions that were subdued by Demetrius Poliorcester, whose father, Antigonus, was killed at the Battle of Ipsus, in Phrygia.
20. The Compass of the Trojan war, according to Dirtys and Dares, ante Christum 1184.
21. The Navigation of Ulysses, according to Homer, from his Birthplace Ithaca, to the Siege of Troy.
22. The Navigation of Aeneas from Troy to Rome, according to Dionysius.
23. The Navigation of Aeneas, according to Virgil.
24. The Expeditions of Agesilaus, King of Sparta, according to Xenophon.
25. Antient Gaul, according to Caesar.
26. Boeetica, or the South Part of Spain, as described by Caesar, in the Spanish War.
27. Places mentioned in the Church History of Eusebius.
28. Lybia, according to Herodotus.
29. Egypt, according to Herodotus.
30. The Journeyings of the Israelites mentioned in the Mosaick History. Also the Land of Canaan, shewing the Divisions of the Twelve Tribes of Israel, and the most remarkable Places in Joshua and Judges.
31. The Extent of St. Paul's Travels, mentioned in the New Testaments.

Digitized by the Internet Archive
in 2015

https://archive.org/details/geographiaantiqu00bolt

G1032 .B65 1975

39999965664455

Geographia Antiqua Delineata;

OR,

ANTIENT GEOGRAPHY

EXHIBITED IN A SET OF

THIRTY-ONE MAPS;

COMPREHENDING

All the Several States of GREECE, and the numerous Parts of the ROMAN EMPIRE,

CONTAINED IN THE

GREEK and *LATIN* CLASSICKS,

VIZ.

HOMER,	CORN. NEPOS,	CÆSAR,
VIRGIL,	JUSTIN,	PLUTARCH,
OVID,	QUIN. CURTIUS,	XENOPHON,
LUCAN,	SALLUST,	HERODOTUS,
EUTROPIUS,	LIVY,	And Others.

TO WHICH IS ADDED,

A MAP of the Places mentioned in the OLD and NEW TESTAMENT.

The Whole containing several Hundred Places not laid down in former Publications, with their numerous Errors rectified.

Designed for the USE of SCHOOLS.

By SOL. BOLTON;

AND ENGRAVED BY THE LATE

Mr. THOMAS JEFFERYS, GEOGRAPHER to the KING.

LONDON:

Printed for R. SAYER, and J. BENNETT, Map and Print Sellers, No. 53, FLEET-STREET.

MDCCLXXV.

AMERICAN ANTIQUARIAN SOCIETY WORCESTER, MASS.

Encl.
2 41.015
Atlas 1010.2.B55

PREFACE.

THE utility of the following collection of Maps, is too obvious to need any apology for their appearance, as the great omiſſions and conſiderable errors in all former collections for the uſe of Students, render it abſolutely neceſſary to have a complete and correct ſet publiſhed; which was in great forwardneſs before the death of the Editor, ſince when it has been finiſhed with as great care and exactneſs as their ſize will admit of. They are deſigned chiefly for the Students of Univerſities, and gentlemen of learned academies, to whom, their time being employed in literature with Greek and Latin authors, a correct ſet of Antient Maps cannot but be entertaining, uſeful, and improving.

All gentlemen who make their ſtudies regular, will endeavour to be maſters of the ancient geography, at the ſame time they ſtudy the modern; becauſe the preſent ſyſtem of maps and charts can be but imperfectly uſeful without a collection of antient ones to explain, not only what we read in the Jewiſh hiſtory, and Bible geography, but the multitude of places, and remarkable events, that we obſerve in peruſing the celebrated works of Greek and Roman authors; and conſequently *Juſtin*, *Nepos*, *Salluſt*, *Cæſar*, and *Livy*, have been, in our ſchools, taught with as much ſucceſs as Terence, Virgil, Horace, or Cicero. And notwithſtanding care has been taken to explain, by notes, in ſchool-books, the names of hills, rivers, and cities; pointing

out

out what kingdom or province they are ſituated in, yet for want of draughts to deſcribe theſe kingdoms, and their diviſions into provinces, neither the diſtance nor the reſpective ſituations of the places mentioned, can in any manner be apprehended by the Student, for want of which diſtinction great confuſion muſt neceſſarily ariſe in the mind. For which reaſon, to all the valuable editions of ſuch ſchools-book as have wanted them, maps have been added; but as theſe editions have been neceſſarily held at ſo great a price, as not to be eaſily obtained for the youth at ſchools, for whom as it was needful to print editions of a cheaper ſort, ſo conſequently in them theſe helps were omitted; to ſupply which this collection of Maps of the Antient World, and of ſuch parts of it chiefly as are mentioned in the Claſſic Authors, is deſigned; wherein are deſcribed the chief cities, towns, rivers, and mountains, in as perfect a manner as ſo confined a ſize will admit; whereby the ſcholar will be able, by inſpection, to ſee their ſituations, and, obſerving that each degree in the ſcale on the ſides of the maps, contains about 60 miles, he may, in ſome tolerable manner, judge of their diſtance from each other.

LIST

The
WORLD,
as known to
the
ANTIENTS.

Mercator, Ortelius, & others,
have imagined AMERICA
to be the Great Island
recorded by,
PLATO.



The
WORLD,
according
to
JUSTIN.
ITALY
by
JUSTIN.
GREECE
by
JUSTIN
EUROPA
ASIA
AFRICA
Italia
Gallia
Hispania
Germania
Sarmatia
Scythia
Dacia
Pannonia
Illyria
Thracia
Macedonia
Graecia
Asia
Armenia
Media
Assyria
Mesopotamia
Babylonia
Persia
Arabia
Aegyptus
Libya
Mauritania
Numidia
Britannia
Oceanus
Mare Internum
Mare Ponticum
Mare Caspium
Mare Rubrum
Sinus Persicus
Adriaticum Mare
Mare Inferum
Mare Tuscum
Mare Aegeum
Sardinia
Corsica
Sicilia
Creta
Cyprus
Rhodus
Britannia
Hibernia
Thule
Scythia
Sogdia
Bactria
Parthia
India
Colchis
Albania
Iberia
Lusitania
Gallaici
Vocontii
Allobroges
Helvetii
Sequani
Aedui
Treviri
Belgae
Germani
Suevi
Dacia
Getae
Tyras F.
Ister F.
Danubius F.
Rhenus F.
Tanais F.
Euphrates F.
Tigris F.
Nilus F.
Indus F.
Oxus F.
Jaxartes F.
Hydaspes F.
Hydaspes
Acesines
Hydraotes
Hyphasis
Gedrosiae
Arachosi
Sugambri
Parthini
Dardania
Macedonia
Thessalia
Epirus
Achaia
Thracia
Asia
Aegeum
Mare
Corcyra
Delphos
Acarnania
Peloponnesus
Lacedaemon
Troja et Ilium
Abydus
Cyzicus
Lysimachia
Amphipolis
Apollonia
Apolloma
Pella
Pydna
Olympus
Parnassus
Helicon
Cithaeron
Thermopylae
Delos
Amorgus
Rhodus
Creta
Cyprus
Sicilia
Corsica
Sardinia
Roma
Carthago
Alexandria
Aegyptus
Babylon
Susa
Persepolis
Ecbatana
Hyrcania
Caspi
Mardi
Parthi
Arei et Aspiani
Parymae
Margiana
Oxus F.
Alexandria
Bactra
Nysa
Sphites
Nice
Bucephale
Hylaspie
Gangaridae
Prasii
Sileni
Ambri
Gessetani
Drangae
Arachosi
Sugambri
Indus F.
Hydaspes F.
Scale of British Miles for Longitude
60 120 180 240 300
British Miles
0 60 120 180

20
25 Degrees East From London
30
3
EUROPA
THRACIA
Taulantii
Lyncestus
Dessaretæ
Mygdonia
Pæonia
Chaonia
Apollonia
Amantia
EPIRUS
Epidamnus
Pelagonia
Panormus
Buthrotus
MACEDONIA
Pella
Cassiope
Corcyra I.
Corcyra
Dodona
Molossi
Thesprotea
Lucimia Pr.
Thermaicus Sin.
Therma post Thessalonica
Sintica
Amphipolis
Philippi
Neus
Maronea
Aenos
Propontis
Thasus I.
Strymonicus Sinus
Acanthus
Mt. Athos
Sithonia
Torone
Toronaicus Sin.
Olynthus
Acte
Acanthus
Abydos
Dardanum
Rhoeteum
Ida M.
Troas
Antandros
Lemnos I.
Hellespontus
Sigæus Sin.
Tenedos
Elæus
Lampsacus
Chersonesus
Aenus
Olympus M.
Pieria
Gomus
Larissa
Pharsalus
Pelasgos
Magnesia
M. Pelion
Scidathos
Sepias
Peparethos
Methymna
Arisbe
Lesbos I.
Mytilene
Pergamus
Ætolia
Mysia
ASIA MINOR
ANTIENT GREECE in its Whole Extent.
MARE
Actium
Paxus I.
Leucadia I.
Dulichium
Cephalenia I.
Cephalenia
Ithaca
Alyzia
Acheloüs F.
Thessalia
Doris
Ætolia
Ozola
Phthiotis
Antron
Talaicus Sin.
Pelasgicus Sin.
Lemnos
Skyros
Chios I.
Cuma
Erythræ
Smyrna
Colophon
Ionia
Ephesus
Magnesia
Miletus
Meander Fl.
Icaria I.
Samos
Patmos
Icarium Mare
Cos
Caria
Lycia
Halicarnassus
Doris
Rhodus I.
Lindus
Ialissus
Camirus
Telos
Chalcis
Mycone
Delos
Naxos
Paros
Cythnos
Seriphus
Siphnus
Cimolus
Melos I.
Cythera I.
Phalegandrus
Sicinus
Thera I.
Anaphe
Cinara
Misyrus
Casos
Carpathos I.
Azibinthus I.
Mare Creticum
Ægilia I.
Cimaris Pr.
Carabusa I.
Cisamus
Pyctinnæum P.
Dia
Dion Pr.
Panormus
Itanum Pr.
Phoce I.
Cretæ Insula
Rhamnus
Cantanum
Criu Metopon Pr.
Phœnix Fl.
Metellium
Amathus
Ida M.
Gortyna
Lyctos
Hierocreas
Dictæ Mons
Cissus I.
Ionium Mare
Zacynthus I.
Zacynthus
Strophades I.
Alphæus Fl.
Arcadia
Pisa
Olympia
Elis
Achaia
Patræ
Dyme
Cyllene
Sicyon
Corinthus
Corinthiacus Sinus
Saronicus Sin.
Argos
Epidaurus
Argolicus Sinus
Peloponnese
Messenia
Sparta
Laconia
Epidaurus
Sphagiæ I.
Acritas
Sinus Messenius
Tænarium Pr. et Opp.
Laconicus Sinus
Græcum
id est
Mare
Attica
Athenæ
Eleusis
Megara
Thebæ
Platææ
Eubœa
Chalcis
Euripus
Oropus
Aulis
Boeotia
Helicon M.
Parnassus M.
Delphi
Locris
Opuntii
Phocis
Cephissus F.
Cirrha
Crissa
Parnassus
Pindus
Aracynthus M.
Mt. Oeta
Callidromus
Thermopylæ
Phocis
Ozola
Doris
Ætolia
Acheloüs F.
Evenus F.
Calydon
Pleuron
Chalcis
Eubœa
Caphareus Pr.
Geræstus
Andros
Tenos
Myconus
Delos
Naxos
Paros
Cythnos
Seriphus
Siphnus
Cimolus
Melos I.
Cythera I.
Phalegandrus
Sicinus
Thera I.
Anaphe
Cinara
Misyrus
Casos
Carpathos I.
Azibinthus I.
Mare Creticum
Ægilia I.
Cimaris Pr.
Carabusa I.
Cisamus
Pyctinnæum P.
Dia
Dion Pr.
Panormus
Itanum Pr.
Phoce I.
Cretæ Insula
Rhamnus
Cantanum
Criu Metopon Pr.
Phœnix Fl.
Metellium
Amathus
Ida M.
Gortyna
Lyctos
Hierocreas
Dictæ Mons
Cissus I.
Stadia Græca quorum 600 Gradui respondent
0 300 600 900 1200
0 10 20 30 40 50 60 90 120
Miles of Great Britain
35
40
20
25
30

ETRURIA
vel
TUSCIA
MARE TUSCUM
ADRIATICUM
MARE
SAMNIUM
Apennin Mons
SABINA
LATIUM
CAMPANIA
Umbri
Marsi
Hernici
Volci
Aequi
Falisci
Roma
Alba
Tiber F.
Nar F.
Truentus Fl.
Tronto
non Pescara
Aternus Fl.
Corfinium
Sulmo
Lacus Velinus
Reate
Velinus F.
Interamna
Ocriculi
Trasimene L.
Volsinii
Ilva I.
Rusella
Cimminius Mons
et Lacus
Lacus Vadimonis
Sutrium
Regillum
Cremera
Veientes
Fidenæ
Crustumerum
Tibur
Cæninenses
Regillus Lacus
Collatia
Præneste
Tusculum
Frentum
Sora
Liris F.
Verulæ
Fregellæ
Tarquinii
Gabii
Alba
Juturnæ Lacus
Sacriportus
Cora
Pometia
Suessa
Ostia
Antium
Ardea
Aricia
Velitræ
Circeii
Ponti
Pontia
Interamna
Ager Campi
Formiæ
Caieta
Massicus Mons
Vulturnus F.
Capua
Nola
Candidum
M. Gaurus
M. Falernus
Avernus L.
Cumæ
Lucrinus L.
Baiæ
Neapolis
Vesuvius Mons
Herculanæum
Pompeianum
Picentini
Pithecusa I.
Lucrinum Prom.
Misenum Prom.
Caprea
Salernum
Picentia
The
ROMAN EMPIRE
at its Beginning
according to
FLORUS.
0 10 20 30 40
British Miles
12
13
14
15
16
Deg. E. from London
43
42
41

The
ROMAN EMPIRE
in its Growing State
according to
FLORUS.
0 30 60 90 120
British Miles
GALLIA
Rhodanus F.
Vindelicus F.
Isara F.
Alpes M.
Padus F.
Varus F.
Massilia
Oxibii
Dicciates
Album Ingaunum
LIGURIA
Genua
MARE
Macra F.
LIGUSTICUM
Arnus
CYRNUS
vel
CORSICA
I.
Aleria
MARE
TUSCUM
SARDO
vel
SARDINIA I.
Olbia
Caralis
INTERNUM
Rubicon F.
Ariminum
Ravenna
Ad Padum
Bononia
Tridentum
Athesis F.
INSUBRES
VENETIA
ISTRIA
Absyrtes I.
ADRIATICUM MARE
Umbria
Picenum
Asculum
Alternus F.
Roma
Latium
Apulia
Calabria
Dyrrachium
EPIRUS
Oricum
Brundusium
Tarentum
Metapontus
Thurii
BRUTII
Neapolis
Pompeii
Sinuessa
Liparæ Insulæ
Lipara
Messena
Mons Ætna
SICILIA
Enna
Agrigentum
Syracusa
Camarina
Camarinæ Saltus
18 Deg. East from London

The
ROMAN EMPIRE
according
to
the Commentaries of
CÆSAR.

45 Deg. East from London
EUROPA
BELGÆ
CELTE
GERMANIA
GALLIA
SARMATIA
SCYTHIA
PANNONIA
DACIA
Getæ
Marcobi
Meotis Palus
COLCHI
PONTUS EUXINUS
Moschi
Asturia
Vettones
HISPANIA
CORSICA
ITALIA
Apulia
Dalmatia
Epirus
GRECIA
Thracia
PONTUS
BITHYNIA
CAPPADOCIA
ARMENIA
Mycia
Phrygia
ASIA
MEDIA
Balearis I.
IBERIA
SARDINIA
MARE
Sicilia
Peloponnesus
Ionia
Lycia
Pamphylia
Cilicia
NUMIDIA
MAURITANIA
MEDITERRANEUM
CRETE I.
CYPRUS
Rhodus
SYRIA
Syrtis Minor
Syrtis Major
Tripolis
Cyrene
Judæa
Jerusalem
Gaza
Idumæa
Ituræa
Damascus
Sidon
Tyrus
Alexandria
Memphis
Ammon
Psylli
Nasamones
LYBIA
AFRICA
ARABIA
Mare Rubrum
MARE HYRCANUM
The ROMAN EMPIRE according to LUCAN.
0 60 120 180 240 300
British Miles

The First Meridian from Lond.
The ROMAN EMPIRE at its Highest in the REIGN of TRAJAN.
EUROPA
ASIA
AFRICA
GERMANIA MAGNA
BRITANNIA
GALLIA
HISPANIA
ITALIA
GRAECIA
ASIA MINOR
SARMATIA
PERSIA
ARABIA
MEDITERRANEUM MARE
OCEANUS ATLANTICUS
PONTUS EUXINUS
MARE CASPIUM
0 60 120 180 240 300
British Miles

10 Deg. East from London
20
25
30
ITALIA
MARE ADRIANUM
ILLYRIA
PONT
EUXIN
MACEDONIA
Ilva I
Corsica I
Sardinia I
Roma
Samnites
Ferentum
Asculum
Beneventum
Apulia
Messapia
Lucania
Heraclea
MAGNA
GRÆCIA
Paulos
Tarentum
Castella Mantonorum
Phanice
EPIRUS
Ferria
Megares
MACEDONIA
Edes
Paeonia
Axius Fl.
Strymon Fl.
Hebrus Fl.
THRACIA
Propontis
M. Ida
Troja
Lesbos I
Lemnos I
Hermus Fl.
Meander Fl.
Rhodes I
Coreyra
Berenice
Lucada I
Ambrac
Amphilochia
Aetolia
Phocis
Cephalonia I
Zant I
Corinthus
PELOPONNESUS
Argos
Sparta
Drapanum Pr.
Eryx
Mons Ant
SICILIA
Leontium
Syracuse
Pachynum P
IONIAN MARE
Carthage
Agrigentum
Malta I
Bagradas Fl.
Utica
Hippo Zarytus
MEDITERRANEUM MARE
Tripolis
Aptera
Ida M.
Claudia I
CRETE I.
AFRICA
Cinyps Fl.
Magna Syrtis
0 30 60 120 180 240 300
British Miles
The CONQUESTS made
BY
PYRRHUS
KING of EPIRUS,
according to
PLUTARCH.
Ante Christum 280.

The EXPEDITION of HANNIBAL into ITALY. Ante Christum. 216.
0 60 120 180 240 300
Miles of Great Britain
EUROPA
ATLANTICUS OCEANUS
GAUL
Ligeris Fl.
Confluentes
Aquitania
Volces
Narbo
Massilia
Allobroges
Rhodanus F.
Arar F.
Lemanus L.
Alpes M.
Taurini
Padus F.
Placentia
Cremona
Hennini Montes
Boeotia
Aequi
LIGURIA
MARE ADRIATICUM
Metaurus
MACEDONIA
EPIRUS
Ilva
ITALIA
Bononium
Ariminum
Ancona
Apollonia
Adriatic Sea
Callaici
Albutela
Salmanteca
Minius F.
Durius F.
Iberus F.
Volcani Barcini
Ilergetes
Auretani
Ilerda
Ruscino
Illiris
CORSICA
Roma
Tiberis F.
Campania
Capua
Nola
Venusia
Neapolis
Apulia
Lucania
Brundusium
Tarentum
Messapium
Lacinia
Locri
HISPANIA
Vettones
Tagus F.
Carpetani
Saguntum
Anas Fl.
Bæturia
Castulo
Bætis Fl.
Carthago Nova
Major
Minor
SARDINIA
Ebusus
Capraria
MARE MEDITERRANEUM
Hermæum Pr.
SICILIA
Agrigentum
Syracuse
Olcades
Gades
Calpe
Fretum Herculeum
Abyla
Mauri
Marmorica
Sallentini
Maragani
Barcæi
Suba Fl.
Malucca Fl.
Siga
Carthago
Utica
Zama
Adrumetum
Leptis Minor
NUMIDIA
Syrtis Parva
Tripolis
Leptis Major
Syrtis Magna
Cynips Fl.
Tritonis Lacus
Bagradas Fl.
Amsagas Fl.
Tonsis Fl.
Ommabi Fl.
Burgaeus
Atlas Mons
Siza Fl.
AFRICA

A VIEW of the CIVIL WAR between POMPEY & CÆSAR
Deg. East from London
EUROPA
AFRICA
ASIA
MARE ATLANTICUM
MEDITERRANEUM
Belgæ
Legens Fl.
Rhenus F.
Vindelicia
Pannonia
ILLYRIA
Liburnia
Dalmatia
MARE ADRIATICUM
GALLIA
HELVETI
Burdegala
PROVINCIA ROMANORUM
AQUITANI
Alpes Poeninæ
Alpes Cottiæ
Ligusticum Mare
ITALIA
Corsica
SARDINIA
TYRRHENIUM MARE
Rhodanus F.
Padus F.
Rubicon
Ariminum
Ancona
Picenum
Tiberis F.
Ostia
Volsci
Roma
Campania
Apulia
Calabria
Lucania
Bruttii
Tarentum
Sinus Tarentinus
Metaurus F.
Liris F.
Volturnus
Capua
Neapolis
Puteoli
Vesuvius M.
Sinus Cumanus
Sinus Paestanus
Silarus F.
Aufidus F.
Brundusium
Sinus Adriaticus
Epirus
Ionium Mare
Acarnania
Achaia
Peloponnesus
Argia
Laconia
Sinus Laconicus
Sinus Argolicus
Sinus Corinthiacus
Corinthus
Athenæ
Thessalia
Macedonia
Thracia
Hæmus M.
Rhodope M.
Strymon F.
Thracium Mare
Sinus Melas
Sinus Thermaicus
Sinus Strymonicus
Sinus Singiticus
Sinus Toronæus
Sinus Torycus
Sinus Pallenæus
Sinus Hellespontus
Propontis
Bosporus Thracius
Byzantium
Chalcedon
Nicomedia
Bithynia
Mycia
Phrygia Major
Pontus et Bithynia
Pontus Euxinus
Thermodon F.
Halys F.
Paphlagonia
Cappadocia
Armenia
Euphrates
Tigris F.
Melas Fl.
Asia Propria
Caria
Doris
Lydia
Ephesus
Mæander F.
Mæander Pr.
Cnidus
Rhodus
Mare Creticum
Creta
Cyprus
Syria
Sidon
Tyrus
Damascus
Gaza
Jerusalem
Asphaltites Lacus
Judæa
Arabia
Sinus Arabicus
Ægyptus
Alexandria
Pelusium
Canopus
Catabathmus
Cyrene
Cyrenia
Apollonia
Syrtis Major
Syrtis Minor
Tripolitana
Postea
Tripolis
Oea
Lotophagi
Libya
Jupiter Ammon
Marmarica
Nasamones
Mare Erythræum
Mauritania
Cæsariensis
Numidia
Tingitana
Tingis
Sala
Atlas Minor
Thambes Mons
Mampsarus Mons
Atlas Major
Mons Thisibe
Erchidæ
Hercules Fretum
Gades
Lusitania
Vettones
Celtiberi
Carthago Nova
Carthago
Utica
Hippo Regius
Hippo Zarytus
Bastuli
Pityusæ I.
Balearis I.
Sardinia
Sicilia
Syracusæ
Rhegium
Cephalonia
Zacynthus
Lesbos
Sinus Adramyticus
Adramyteum
Aphrodisium
Leptis Parva
Thapsus
Hadrumetum
Vaga
Bagradas F.
Rubricatus F.
Cirta
Cæsarea
Iol
Sarmatiæ Europea Pars
Sarmatiæ Asiaticæ Pars
Bastarnæ
Getæ
Dacia
Moesia superior
Moesia inferior
Pontus
Tyras F.
Ister F.
Tanais F.
Lacus Mæotis
Bosporus Cimmerius
Sinus Carcinites
Sinus Cherso
Sinus Taganrocensis
Sinus Azovicus
Iazyges
Iazyges Metanastæ
Dacia Peregrina
Dacia Ripensis
Dacia Mediterranea
Dacia Apulensis
Dacia Superior
Dacia Inferior
Dacia Porolissensis
Dacia Malvensis
Dacia Ripensis
Dacia Mediterranea
Dacia Apulensis
Dacia Superior
Dacia Inferior
Dacia Porolissensis
Dacia Malvensis
0 60 120 180 240 300
British Miles

A VIEW of the CIVIL WAR between POMPEY & CÆSAR
EUROPA
AFRICA
ASIA
MARE ATLANTICUM
MEDITERRANEUM
PONTUS EUXINUS
Deg. East from London
HISPANIA TARRAGONENSIS
LUSITANIA
BÆTICA
GALLIA
ILLYRIA
ITALIA
GRÆCIA
THRACIA
DACIA
MOESIA
PONTUS et BITHYNIA
ASIA PROPRIA
GALATIA
CAPPADOCIA
ARMENIA
SARMATIÆ EUROPEA PARS
SARMATIÆ ASIATICÆ PARS
MAURITANIA
NUMIDIA
Cæsariensis
Tingitana
Tripolitana
Syrtis Major
Syrtis Minor
CYRENIA
LYBIA
EGYPTUS
SYRIA
JUDÆA
ARABIA
CYPRUS
CRETA
Mare Creticum
Mare Ionium
Mare Tyrrhenium
Mare Adriaticum
Mare Ægæum
Mare Rubrum
Sinus Arabicus
Atlas Major
Atlas Minor
Thambes Mons
Mampsarus Mons
Thisibe Mons
Lotophagi
Erchidæ
Marmarica
Nasamones
Corsica
Sardinia
Sicilia
Rhodus
Creta
Cyprus
Alexandria
Jerusalem
Damascus
Sidon
Tyrus
Gaza
Apollonia
Cyrene
Catabathmus
Peluſium
Canopus
Thebæ
Memphis
Byzantium
Troja
Ephesus
Carthago Nova
Carthago
Utica
Hippo Regius
Leptis Parva
Leptis Magna
Oea
Tripolis
Sabrata
Lepcis
Hadrumetum
Aphrodisium
Thapsus
Rubricatus F.
Bagradas F.
Tritonis L.
Cinyps F.
Triton F.
Nilus F.
Rhenus F.
Danubius F.
Tanais Fl.
Borysthenes F.
Thermodon F.
Halys F.
Euphrates
Tigris
Melas Fl.
Iberus F.
Durius F.
Tagus F.
Bætis F.
Sacrum Pr.
Magnum Pr.
Pachynum Pr.
Lilybæum Pr.
Syracusæ
Agrigentum
Tarentum
Brundusium
Ancona
Ravenna
Aquileia
Venetia
Pisæ
Roma
Capua
Neapolis
Massilia
Narbo Martius
Vindelicia
Noricum
Pannonia
Liburnia
Dalmatia
Illyricum
Helvetii
Belgæ
Legens Fl.
Burdegala
Provincia Romanorum
Aquitania
Gallia Narbonensis
Ligusticum Mare
Alpes Graiæ
Alpes Penninæ
Alpes Cottiæ
Alpes Maritimæ
Rubicon
Sabbatha
Sebaste
Cæsarea
Jericho
Hierosolyma
Bastarnæ
Getæ
Iazyges
Sarmatæ Iazyges
Sarmatiæ Asiaticæ Pars
Pontus Moesia inferior
Moesia superior
Paphlagonia
Bithynia
Mysia
Mysia Major
Phrygia Major
Lydia
Caria
Doris
Ionia
Troas
Thessalia
Macedonia
Achaia
Peloponnesus
Epirus
Thracia
Hellespontus
Propontis
Bosporus Thracius
Cimmerius Bosporus
Pontus Euxinus
Sinus Issicus
Sinus Adriaticus
Sinus Celtibericus
Sinus Numidicus
Sinus Syrticus
Sinus Arabicus
Lacus Mæotis
Lacus Asphaltites
Lacus Lucrinus
Lacus Marcotis
Lacus Alexandrinus
Fretum Herculeum
Fretum Gaditanum
Fretum Siculum
Fretum Euripus
Fretum Hellespontus
Fretum Bosporus
Fretum Gallicum
Fretum Britannicum
Fretum Oceanus
Fretum Mæotis
Fretum Cimmerius
Fretum Caspium
Fretum Persicum
Fretum Arabicum
Fretum Rubrum
Fretum Nilus
Fretum Triton
Fretum Cinyps
Fretum Bagradas
Fretum Rubricatus
Fretum Tiberis
Fretum Padus
Fretum Rhenus
Fretum Danubius
Fretum Tanais
Fretum Borysthenes
Fretum Thermodon
Fretum Halys
Fretum Euphrates
Fretum Tigris
Fretum Melas
Fretum Iberus
Fretum Durius
Fretum Tagus
Fretum Bætis
Fretum Sacrum
Fretum Magnum
Fretum Pachynum
Fretum Lilybæum
Fretum Syracusæ
Fretum Agrigentum
Fretum Tarentum
Fretum Brundusium
Fretum Ancona
Fretum Ravenna
Fretum Aquileia
Fretum Venetia
Fretum Pisæ
Fretum Roma
Fretum Capua
Fretum Neapolis
Fretum Massilia
Fretum Narbo Martius
Fretum Vindelicia
Fretum Noricum
Fretum Pannonia
Fretum Liburnia
Fretum Dalmatia
Fretum Illyricum
Fretum Helvetii
Fretum Belgæ
Fretum Legens Fl.
Fretum Burdegala
Fretum Provincia Romanorum
Fretum Aquitania
Fretum Gallia Narbonensis
Fretum Ligusticum Mare
Fretum Alpes Graiæ
Fretum Alpes Penninæ
Fretum Alpes Cottiæ
Fretum Alpes Maritimæ
Fretum Rubicon
Fretum Sabbatha
Fretum Sebaste
Fretum Cæsarea
Fretum Jericho
Fretum Hierosolyma
Fretum Bastarnæ
Fretum Getæ
Fretum Iazyges
Fretum Sarmatæ Iazyges
Fretum Sarmatiæ Asiaticæ Pars
Fretum Pontus Moesia inferior
Fretum Moesia superior
Fretum Paphlagonia
Fretum Bithynia
Fretum Mysia
Fretum Mysia Major
Fretum Phrygia Major
Fretum Lydia
Fretum Caria
Fretum Doris
Fretum Ionia
Fretum Troas
Fretum Thessalia
Fretum Macedonia
Fretum Achaia
Fretum Peloponnesus
Fretum Epirus
Fretum Thracia
Fretum Hellespontus
Fretum Propontis
Fretum Bosporus Thracius
Fretum Cimmerius Bosporus
Fretum Pontus Euxinus
Fretum Sinus Issicus
Fretum Sinus Adriaticus
Fretum Sinus Celtibericus
Fretum Sinus Numidicus
Fretum Sinus Syrticus
Fretum Sinus Arabicus
Fretum Lacus Mæotis
Fretum Lacus Asphaltites
Fretum Lacus Lucrinus
Fretum Lacus Marcotis
Fretum Lacus Alexandrinus
0 60 120 180 240 300
British Miles

7
12
17 Ve East from London
13
Sardinia I
MARE
Castra Scipionis
Hippo Regius
Hermæum Pr.
Sicilia
Parætonium
LYBIA
Pharus
Canopus
Alexandria
Palus Mareotis
Delta
Pelusium
AEGYPTUS
Africæ Tumulus
L. Mœris
Britis Miles
0 60 120
CÆSARS WAR in EGYPT.
Malta I
Utica
Hippo
Carthago
Clupea
Veipolis
Cossyra
Aquilari
Adrumetum
Agar
Uzita
Vacca
Ruspina
Thapsus
Leptis
Thapsus
Zama
Tisdrus
Acholla
Lopadussæ
Cercina I.
Usillæ
Syrtis Minor
Zetta
Girgis
Triton L.
Cirta
NUMIDIA
AFRICA
Ampsaga F.
Rubricatus F.
Bagrada F.
GETULIA
INTERNUM
Gypsaria
Tripoli
Leptis Major
TRIPOLIS
AFRICA
Mysins
Syrtis Major
Cynips Pr.
The
AFRICAN WAR
according to
JULIUS CÆSAR.
0 30 60 120 180 240
British Miles
35
30
7
12
17

37 Degrees East from London
42
47
ASIA
MINOR
M. Taurus
ARMENIA
Arsissa Palus
Mantia Palus
MARE CASPIUM
Caspii
Mardus F.
Araxes
Grus
Siouana
Arsamosata
Tigranocerta
Artemita
Tigranocerta
Amida
Martyropolis
Bithaba
Samosata
Zeugma
Hierapolis
Edessa
Mantichiae M.
Issus
Alexandria
Cyrrus
Berœa
Selucia
Antiochia
Dapne
Apamesa
Barsampsa
Carræ
Nicephorium
Nizibis
Achad
Labana
Zabatus F.
Nimus
Thebura
Gaugamela
Apolonie
Arbela
Lycus F.
MEDIA
Orontes M.
Ecbatana
CYPRUS
Salamis
Paphos
Amathus
Laodicea
Anarradus
Aradus I.
Tripolis
Byblus
Berytus
Sidon
Tyrus
Nazareth
Cæsarea
Samaria
Joppe
Neapolis
Asdod
Ascalon
Gaza
Bethlehem
Jerusalem
Iericho
Bethsan
Bostra
Sabe
SYRIA
Emesa
Laodicea Cabiosa sive ad Libanum
Chabora
Sura
Thapsacis
Euphrates F.
Gordæi
Singara
Thelbe
MESOPOTAMIA
Heliopolis Syria
Palmyra
Solitudo Palmyrena
Damascus
Coeli
Orontes F.
Phœnicia
Libanus
Jordan
L. Genesareth
Lacus Asphaltites
Asphaltus
Lacus
ARABIA DESERTA.
IUDEA
SYRIA and ASSYRIA, according to PTOLEMY, and others.
ARABIA PETREA
Petra
Pharan
SINUS ARABICUS
Phorya
Sitace
Pacoria
Selucia
Baby
Sitacene
Ctesiphon
Calane
BABYLONIA
Babylon
Euphrates F.
Alexandria
Vologesia
Paludes
Borsipe
CHALDEA
Ur sive Urchoa
Agra
Eulæus
SUSIANA
Susa
PERSIA
Persepolis
Teredon
Cossæi
SINUS PERSICUS
30 60 120 180
Miles of Great Britain
35
30

The
PERSIAN EMPIRE
under
CYRUS the GREAT.
EUROPA
SCYTHIA
SARMATIA
Borysthenes Fl.
Hypanis Fl.
Tyras Fl.
GETA
Tanais F.
Rha F.
Ister F.
ILLIRIA
Paris Maeotis
Charonesus
Caucasus M.
PONTUS EUXINUS
Phasis F.
Colchis
MARE CASPIUM
Iaxartes Fl.
Rhymnos Fl.
SCYTHIA
Iaxartes Fl.
Iasius F.
Barcani
SOGDIA
Sacæ
Oxus F.
Albanus Fl.
Cyrus F.
Sinope
Paphlagonia
THRACIA
Macedonia
Epirus
GRAECIA
ASIA MINOR
Cappadocia
ARMENIA
Halys F.
Arsissa P.
Araxes F.
Mantia P.
Caduſci
HYRCANIA
MARGIANA
BACTRIA
Paropamisus
Phrygia
Mysia
Lydia
Caria
Lycia
Pamphylia
Cilicia
Taurus M.
Tigris F.
ASSYRIA
Nilus
Euphrates F.
Mesopotamia
MEDIA
Taurus M.
PARTHIA
Crete I.
Cyprus
SYRIA
Ecbatana
MARE MEDITERRANEUM
ASIA
ARIA
Arachosia
Aspadana
Mardi
Ispahan
Drangi
Susa
CISSII
Persepolis
Ecbatana Magorum
Babylon
BABYLONIA
SUSIANA
Indus
INDIA
Barce
Cyrene
Jerusalem
CHALDÆA
PERSIA
Carmania Deserta
CARMANIA
LYBIA
Tigris F.
Sinus Persicus
GEDROSIA
Ichthyophagi
Indus F.
ÆGYPTUS
Nilus F.
Sinus Arabicus
ARABIA
AFRICA
MARE ARABICUM
British Miles
50 100 200
60 Degrees East From London 70

The
PERSIAN EMPIRE
divided by
DARIUS HYSTASPES
into twenty Provinces.
30
40
50 Deg. East from London
60
70
EUROPA
SCYTHIA
SARMATIA
GETA
Borysthenes Fl.
Hyp anis Fl.
Tanais
Rha Fl.
Jaxe Fl.
Rhymnus Fl.
Jaraxtes Fl.
Mæotis
Cimmerian Bosporus
M. Caucasus
MARE CASPIUM
Ister Fl.
MOESIA
Hæmus M.
PONTUS EUXINUS
Bosporus
Moschi
Tybarani
Macroni
Mossini
MARDIANI
Chorasmia
Oxus R.
Jaxtus Fl.
Sacæ
Paphla gonia
THRACIA
Mariani
PHRYGIA
ARMENIA
Alarodians
Maracanda
Derbices
Thracia
Helles pontus
Alyso nia
Hyrca nia
Mysia
Edia
Lydia
Lonia
Milyas
Carria
Lycia
Magna Gr.
CARALIENI
CILICIA
Pamphylia
Melas Fl.
Araxes Fl.
Arsissa P.
SABIRES
CARDUCI
Mantiani
Ortocoribantes
Caspiani
Panthmiales
MARGIANA
SOGDIA
Bactria
Oxus Fl.
PAROPAMISUS
Crete I.
Cyprus I.
Ninus
ASSYRIA
MIDIA
Rages
Ecbatana
Taurus M
PARTHIA
ARIA
ASIA
SYRIA
Euphrates R.
Tigris R.
MARE MEDITERRANEUM
Jerusalem
Susa
Susiana
Cissi
Persepolis
Ecbatana Magnum
Sarangæi
Sagaritani
INDIA
Cyrene
Barce
Babylon
Palestine
ARABIA
PERSIA
CARMANIA
UTIANI
Moreotis L.
Memphis
Thamarine
ani
LYBIA
Jupiter Ammon
Nilus R.
Sinus Arabicus
Sinus Persicus
Gandariani
Indus R.
AFRICA
MARE ARABICUM

The RETURN of
So many of the 10,000 GREEKS
as survived the Battle *of*
CUNAXA
according to
XENOPHON.
Ante Christum 400.

The Several EXPEDITIONS
OF
ALEXANDER the GREAT
according to
Q. CURTIUS, ARRIAN
and others
Ante Christum 330.
Deg. East from London
EUROPA
ASIA
AFRICA
SCYTHIA
SARMATIA
DACIA
PONTUS EUXINUS
MARE CASPIUM
ARMENIA
PHRYGIA MINOR
MARE HYRCANUM
HYRCANIA
MEDIA
PARTHIA
SOGDIANA
MARGIANA
BACTRIANA
MASSAGETAE
MARE MEDITERRANEUM
ARABIA
CARMANIA
GEDROSIA
INDIA
OCEANUS
Sinus Persicus
Sinus Arabicus
Borysthenes Vel Niper
Hypanis Fl.
Tyras Fl.
Tanais Fl.
Palus Mæotis
Mæotis
Getæ
Thracia
Byzantium
Paphlagonia
Gordium
Cappadocia
Pontus
Galatia
Pelasgi
Thessalia
Delphi
Sardes
Ephesus
Caria
Lycia
Pamphylia
Cilicia
Rhodus
Peloponnesus
Creta
Cyprus
Libanus M.
Tyrus
Damascus
Jerusalem
Babylon
Pharos
Gaza
Palæstine
Jupiter Ammon
Alexandria
Ægyptus
Nilus F.
Tigris F.
Euphrates F.
Araxes F.
Arsissa
Mantia
Cossæa
Susa
Aspadana
Ispahan
Persepolis
Ecbatana
Mesopotamia
Zadracarta
Rages
Tapuræus
Bagamela
Arbela
Gaugamela
Tigris
Araxes
Oxus F.
Jaxartes Fl.
Jaxartes F.
Sogdus Fl.
Bactra
Nysa
Taxila
Indus
Arachosia
Drangiana
Bruchi Phali
Pori
Gedrosia
Harmozia
Indus F.
Mali
Oxydracæ
Gymnosophisti
Gangaridi
Prasiani
Ara
Alexandria
Ocean
Volga
Don
Ister F.
Illyria
Epirus
Macedonia
Thessalia
Delphi
Corinthus
Sparta
Peloponnesus
Milesius
Halicarnassus
Rhodus
Cyprus
Creta
Lybia
Nilus F.
Sinus Arabicus
Sinus Persicus
Oceanus
30
40
50
60
70

THE
DOMINIONS
that were Subdued
BY
DEMETRIUS POLIORCETES;
whose Father Antigonus
was killed at the Battle *of*
Ipsus *in* Phrygia.

EUROPA
PONTUS EUXINUS
ASIA MINOR
MARE MEDITERRANEUM
AFRICA
ADRIATICUM MARE
ITALIA
GRECIA
M. Hæmus
Moesia
Bosporus Thracius
Colchis
Trapezus
PAPHLAGONIA
Eme thia
Cicones
THRACIA
BITHYNIA
PHRYGIA
Ascania
Amazones
Euphrates
Melas Fl.
Hermus F.
PISIDIA
CAPPADOCIA
Melitene
Coreyra I.
Molossi
Thessalia
Pelasgia
Leucadia
Dulichium
Ithaca
Echinades
Cephalenia I.
Zacynthus
Achaia
Arcadia
Peloponnese
Pylus
Cythera I.
Crete I.
Gnossus
Eubœa
Lemnos
Lesbos I.
Chios I.
Samos
Cyclades
Colophon
LYDIA Alysoni
Meoni
MYSIA
Gilani
Larisa
Pergamus
Meander Fl.
CARIA
LYCIA
Taurus M.
CILICIA
Rhodus I.
Rhodus
Symè
Salamis
CYPRUS
Paphos
Claudia I.
Orontes Fl.
Euphrates F.
Phenicia
Sidon
Palestine
Jerusalem
AEGYPTUS
0 60 120 180 240
British Miles
40
45
50
55
60 Deg. E. from London
35
30
The COMPASS of the TROJAN WAR, according to DICTYS & DARES. Ante Christum 1184.



The NAVIGATION of ULYSSES, according to HOMER; *from his Birth Place of* Ithaca *to the Siege of* Troy.

10
15
20
25
30 Deg. E. from London
40
35
30
EUROPA
MARE EUXINUM
M. Hæmus
THRACIA
Cruseans
Propontis
Acnia
Pallena
ITALIA
Roma
Alba
Lavinium
Laurentum
Latini
Opici
Rpitichas
Salentini
C. Minervæ
Corcyra
MARE TYRRHENUM
Porchyta I.
Portus Misenum
Leucasia
Ithinurium Pr.
BRUTII
MARE IONIUM
Elymæ
Drepanum
Syracusæ
Auntium
SICILIA sive SICANIA
Pantius R.
Carthago
MARE SICULUM
MARE MEDITERRANEUM
Syrtis Minor
Tripolis
AFRICA
LYBIA
Cyrtis Major
Cynips Fl.
Portus Anchiæ
Buthrotus
Dodona
GRECIA
Ambracia
Actium
ÆTOLIA
Oeniadæ
Leucadia
Cephalenia
ACHAIA
Corinthus
PELOPON NESUS
Arcadia
Lacinium
Nesos
Cythera I.
Ida M.
Troja
ASIA
Ægeum Mare
Meander Fl.
Latmus Fl.
Delos
Rhodus I.
0 60 120 180 240 300
British Miles
The NAVIGATION of
ÆNEAS,
from
TROY to ROME,
according to
DIONYSIUS.

The EXPEDITIONS of
AGESILAUS
KING of SPARTA,
according to
XENOPHON.

9
8
7
6
5
Deg. West from London
3
Emerita vel Merida built by Augustus after the Spanish War
Castulo
Bæturia
HISPANIA ULTERIOR
LUSITANIA
Anas Fl. vel Guadiana
Baetis F.
Corduba
Ulla
Salsum F.
Castra Posthumy
Ategua
Aspaula
Sorita
Singulus F.
Ucubis
Astigi
Carmona
Obulco
Urso
Crematur a Cæsare
Hispalis
Sevil
Tinto Fl.
Odier Fl.
Lenius F.
Italica
Carruca
Here C. Scipio routed Asdrubal & Cæsar defeated young Pompey
Munda
Malaca
Asta
Bætis F. vel Guadalquibar
BÆTICA, OR the South Part of SPAIN, as described by CÆSAR in the SPANISH WAR.
Gades
Carteia
Fretum Gaditanum
AFRICA
MARE INTERNUM vel MEDITERRANEUM
0 5 10 20 30 40 50 60
British Miles
38
37
36
30
9
8
7
6
5
4
3

Places mentioned in the CHURCH HISTORY of EUSEBIUS.

LYBIA,
according to
HERODOTUS.

35 Deg. East from London
EGYPT
according to
HERODOTUS.
Sinus Plinthicus
Canopicum Ostium
Bolbiticum Ostium
Sebennyticum Ost.
Phatnicum Ost.
Mendesium Ost.
Saiticum Ost.
Isiacum Ostium
Plinthine
Canopus
Anthylla
DELTA
Casius M.
Marcotis Lacus
Cercasorum
Pyramides
Nilus F.
Heliopolis
Arsinoe
Memphis
Apia
Acanthon
Ruderis
Moeridis Lacus
Aphroditopolis
ARABIA
Berenice
SINUS ARABICUS
ASIA
Marci
Hermopolis
0 30 60
British Miles
Oasis Minor
Lycopolis
Arabium Egyptiorum Habitatio
Chemnis
Ptolemais
Abydus
Oasis Major
Coptos
Thebes
THEBAIS
LIBYCA
Syene
Tropicus Cancri
Elephantine
I. Tacompsos
Nyssa
Nilus F.
Catadupi
Cataractes
Mophi M.
Pelusium Ostium
Bubastis
Daphne
Pelusium
Mendes
Thmuis
Onuphis
Sebennys
Anthylla
Saïs
Athribis
Aphthis
Phebethe
Mycephoris
Natho Insula
Naucratis
Pirosopis
Calastires
Cercasorum
Pyramides
Memphis
Heliopolis
15 30
British Miles
30
25
35

The
JOURNEYINGS
of the
ISRAELITES,
Mentioned in the Mosaick History.
Also the Land of
CANAAN;
Shewing the Divisions of the
TWELVE TRIBES of ISRAEL,
and most remarkable Places in
JOSHUA and JUDGES.
THE GREAT SEA
OR
MEDITERRANEAN
0 15 30 45 60
British Miles
PART OF SYRIA
Maacathites
Baalgad
Lebanon Mo.
Laish or Dan
Halak Mt.
Hermon Mt.
Ld. of Tob
Sidon
Rehob
HALF TRI
Aphek
Tyre
Achzib
Acco now Acre, by the Greeks called Ptolemais
Kishon R.
Mt. Carmel
Megiddo
Taanach
ASHER
NEPHTALI
ZEBULON
ISACHAR
NASSEH
Johneam
Hermon
Golon
Aphek
Jabbok R.
Succoth
Adom
Jogbethah
Penuel
Dor
Jezreel
Gilboa Mt.
Half MANASSEH
TRIBE of GAD
AMONITES
Bezek
Shechem
Gezer
Tirzah
EPHRAIM
Timnathserah
Gaash Brook
Ekron
Timnah
Ajalon
Gazi
Sorek Brook
Ashdod Ashdod
Askelon
Gazu
Natal, now the Nile R.
Tanis or Zoan
Land of Goshen
Rameses
Succoth
Wild of Ethan
Etham
Pihahiroth
Migdol
Baal zephon
PART of EGYPT
Amalekites
Amorites
Wilderness of Shur
Rimmon parez
Rithmah
Kibroth hattaavah
Hazeroth
Rephidim
Marah
Elim
Alush
Wild of Sin
Mt. Horeb
Dophkah
Libnah
Rissah
Kadesh Barnea
M. Hor
Wilderness of Paran
Wilderness of Zin
Wilderness of Edom or Idumea
Mt. Seir
Mithcah
Hashmonah
Moseroth
Bene-jaakan
Hor-hagidgad
Jotbatha
Ebronah
Ezion-gaber
Elath
Madian
Plain of Elath and Eziongaber
MIDIANITES
Encampment in the Wild of Zin
Encampment near Eziongaber
THE RED SEA
The Dead Sea
Plain of Moab
Abel Shittim
Jordan R.
Jericho
Ai
Bethaven
Gilgal
Shechem
Tirzah
Jerusalem
BENIAMIN
JUDAH
Bethlehem
Jarmuth
Hebron
Adullam
Ashkelon
Gath
Ekron
Azotus
Ain
Eglon
Debir
Arad
Hormah
S. Ramah
SIMEON
Ziklag
REUBEN
MOAB
Valley of Zered
Kedemoth
Arnon R.
Aroer
Dibon Gad
Bites
Brook
Jahaz
Almon diblathaim
Beer
Nahaliel
Matthanah
Bamoth
Hebon
Bezer
Abel Shittim
Jabesh Gilead
Succoth
Penuel
Adom
Jogbethah
Jabbok R.
Mahanaim
Gilead
Golon
Aroer
Karkor
Nebah
Jogbehah
Nobah
Jair
Ramoth Gilead
Manaith
Degrees East from London
33
34
35
36
37
30
31
32
33
29
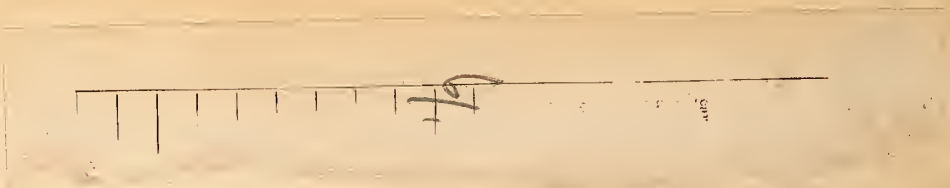
THE
EXTENT
OF
ST. PAULS TRAVELS
MENTIONED
In the New Testament.
A Map of y Journeings of our Saviour Jesus Christ. And of 9 other Places mentioned in the 4 Gospels.
a. Sea of Galilee
b. M.t Beatitudes
c. Land of Gent
d. M.t Transfiguration
e. Wild of Judæa
f. M.t Olivet with Bethany and Bethphage
g. The Hill Country of Judæa
h. Galilee of the Gentiles.
P. OF SYRIA
Abilene
Sidon
Sarepta
Tyre
Cana
Mazaret
Nai
Arimath.
Syrophænicia
GALILEE
SAMARIA
Sychar
Jacobs well
Ramez
Bethel
Jericho
Jerusalem
JUDÆA
Idumea
Egypt
ITURÆA
Trachonitis
Cour beyond Jordan
Bethabara
Ruines of Sodom
Ruins of Gomorra
P. OF ARABIA
30 60
British Miles
Dec. East from London
ITALY
Illyricum
DALMATIA
Rome
The three Taverns
Appii forum
Puteoli
MACEDONIA
Apollonia
Thessalonica
Philippi
Neapolis
Berœa
Greece
Achaia
Athens
Corinth
Cenchreæ
Regium
Syracuse
Melita I.
ADRIA or
Sea of Adria voyage
The ADRIATICK SEA
Crete I.
Fair Haven
Salmone Promont.
Phenice
Claudia I.
Rhodus I.
Coos
Samos I.
Patmos I.
Miletus
Ephesus
Smyrna
Troas
Tyrus
Assos
Mitylene
Lesbos
Lemnos
Thessalonica
Philippi
Neapolis
Troas
BITHYNIA
PONTUS
MYSIA
PHRYGIA
Iconium
GALATIA
Antioch
Colosse
Hierapolis
Philadelphia
Sardis
Thyatira
Pergamus
Adramyttium
Troas
ASIA
Ephesus
Trogyllium
Samos I.
Miletus
Coos
Patmos I.
Cnidus
LYCIA
Myra
Attalia
Tarsus
CILICIA
CAPPADOCIA
Pamphylia
Selucia
Antioch
Chaldæan Mesopotamia
Euphrates R.
Tigris R.
Babylon
ELAM or PERSIA
CHALDÆA
MEDIA
Ninive
PARTHIA
CYPRUS
Salamis
Paphos
Phœnicia
SYRIA
Damascus
Sidon
Tyre
Ptolemais
Cæsarea
Joppa
Lydda
Azotus
Gaza
Antipatris
Jerusalem
ARABIA
Sinai Mount.
Land of Median
Alexandria
EGYPT
Cyrene
LYBIA
PART OF
ÆTHIOPIA
0 60 120 180 240 300
British Miles
10
15
20
25
30
35
40
45
50
55
60